



FOXTON HOUND ULTRA

MAP BOOK - 50k

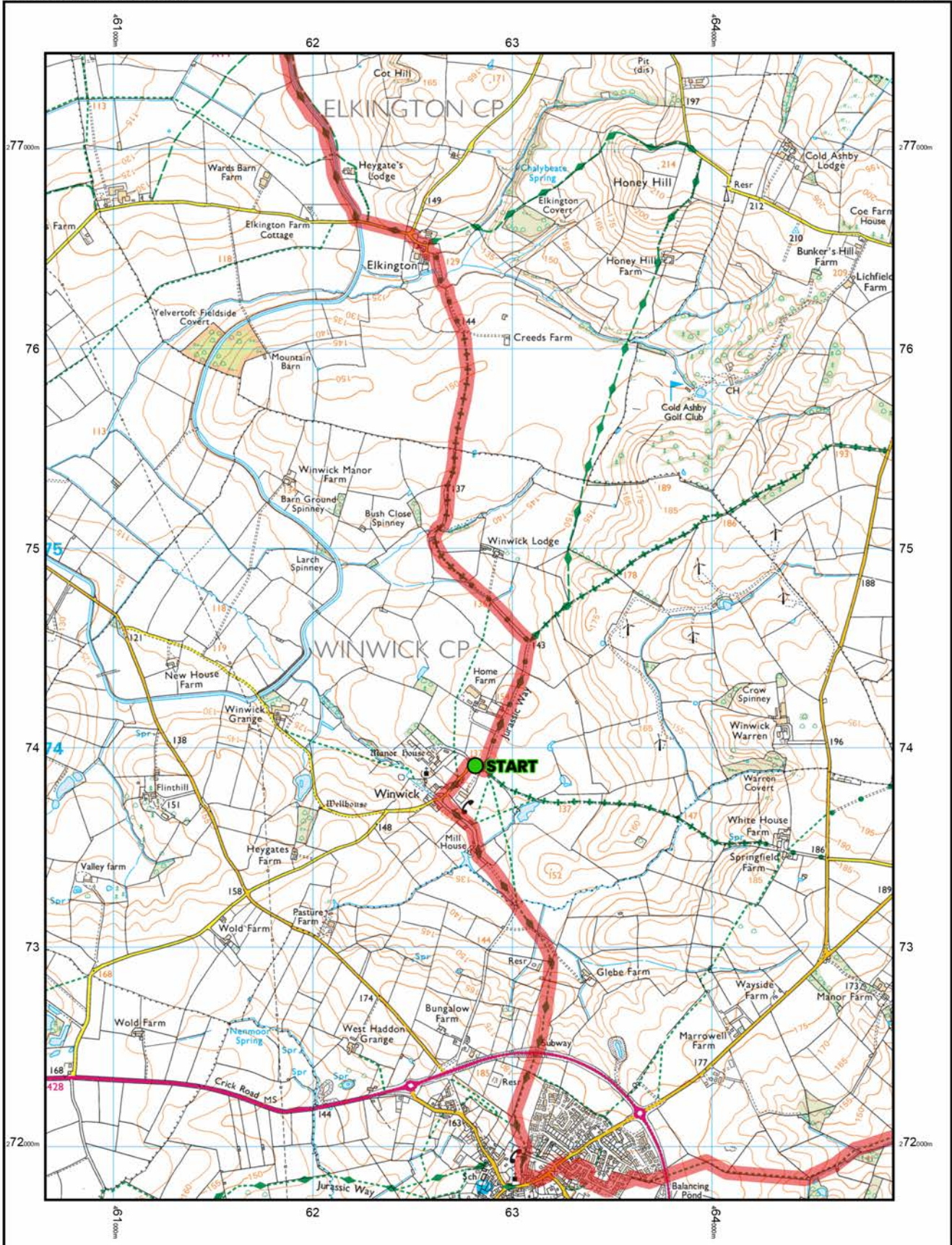
Saturday, 17th August 2024

Winwick Hall, Winwick

Event Director: Mary Pearson - 07810 877546

Race Medic - 07549 983442

www.raceharborough.co.uk

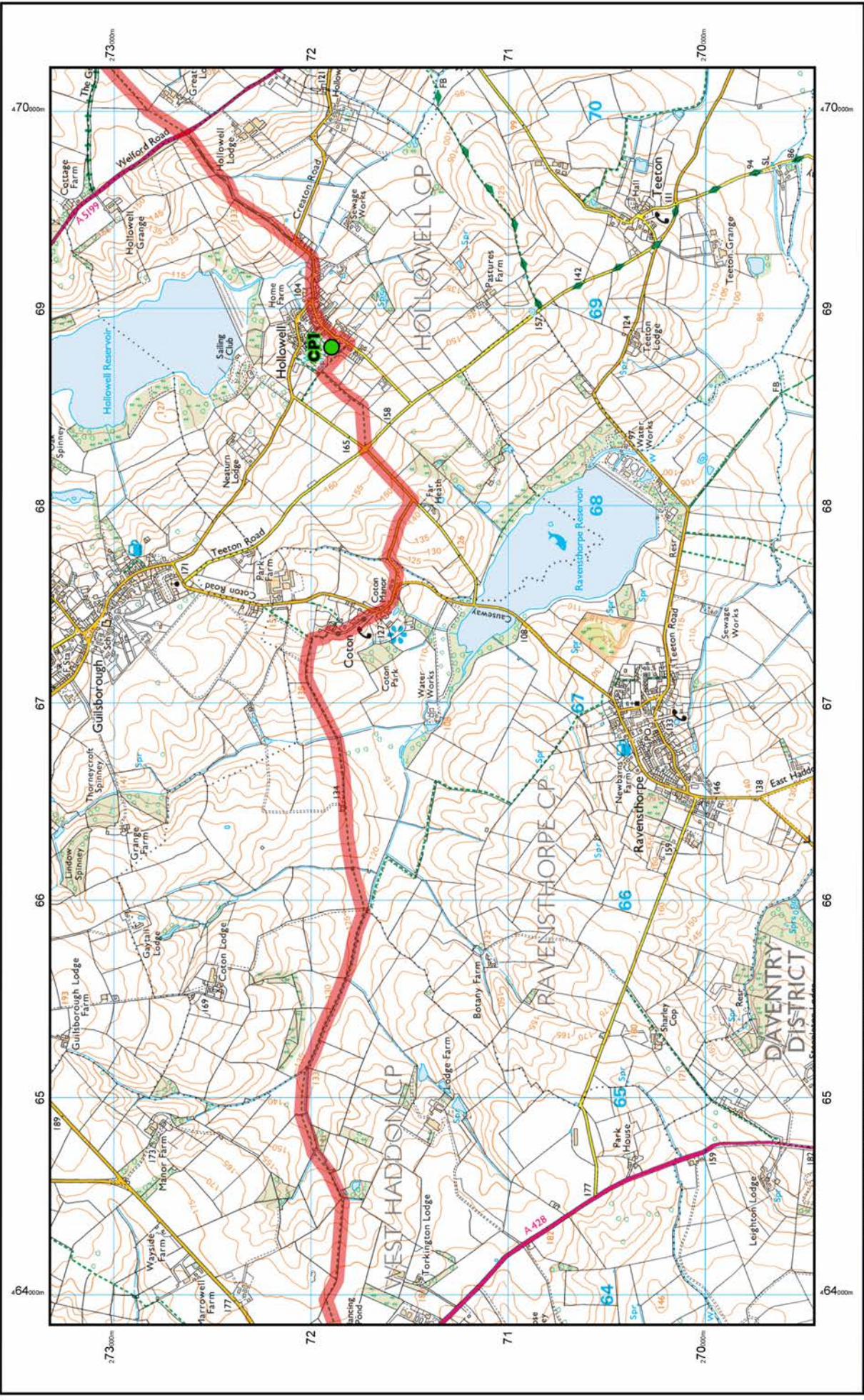


© Crown copyright and database rights 2023 Ordnance Survey 100048957.
 The representation of road, track or path is no evidence of a boundary or right of way. The representation of features as lines is no evidence of a property boundary.



0m 1cm = 250m 1250m
 Scale 1:25000



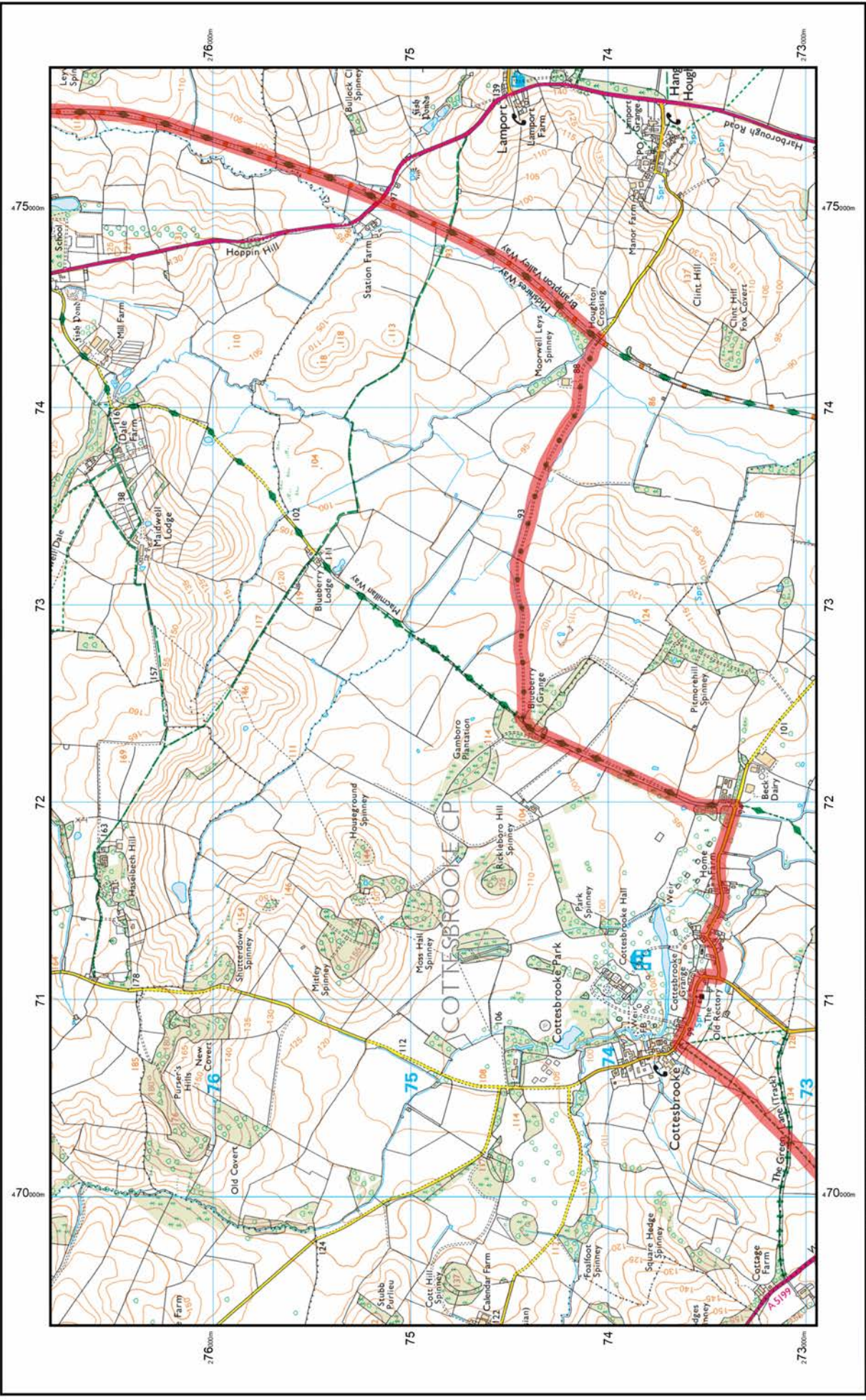


© Crown copyright and database rights 2023 Ordnance Survey
100048957. The representation of road, track or path is no
evidence of a boundary or right of way. The representation of
features as lines is no evidence of a property boundary.



0m 1cm = 250m 1250m
Scale 1:25000

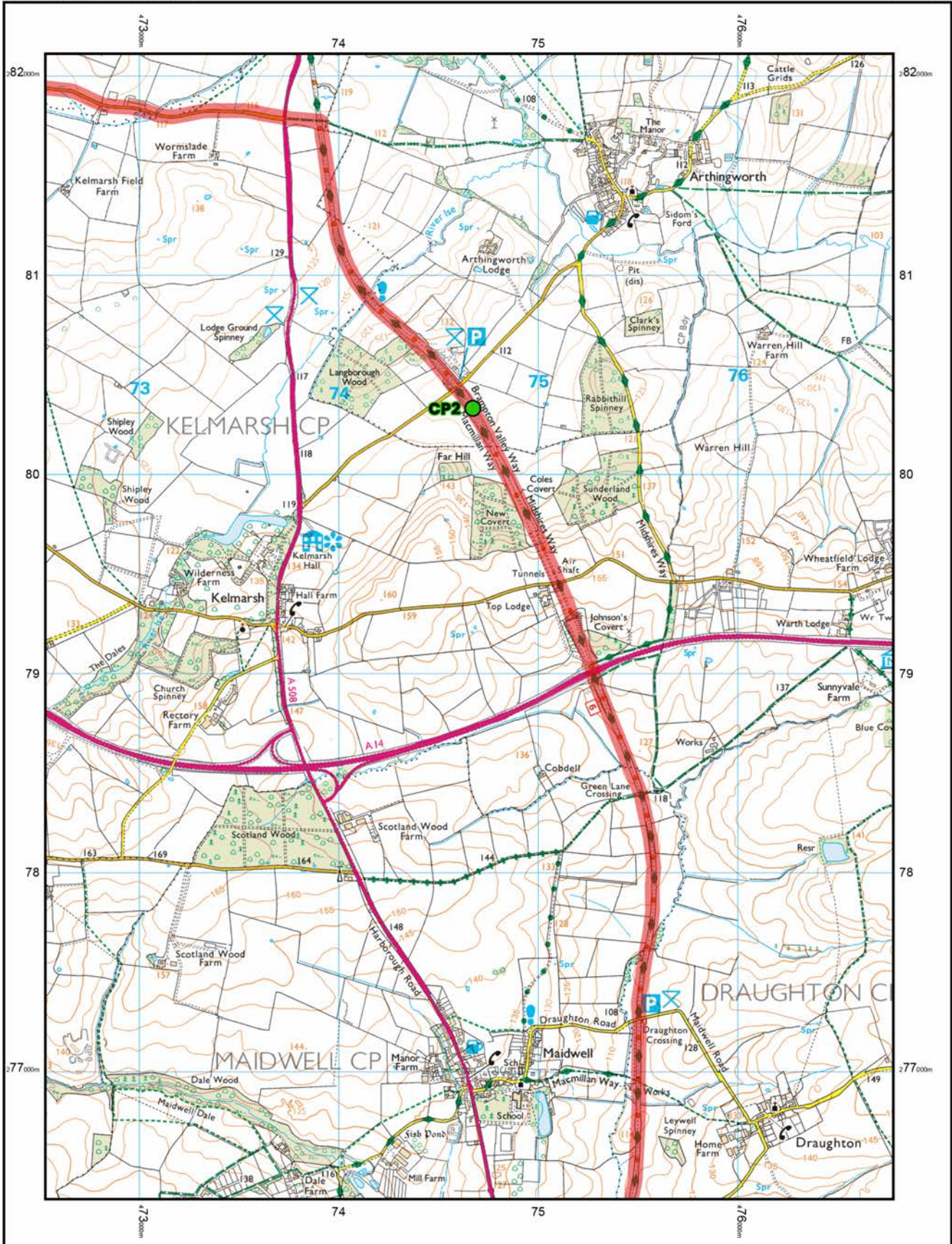




0m 1cm = 250m 1250m
Scale 1:25000

© Crown copyright and database rights 2023 Ordnance Survey
100048957. The representation of road, track or path is no
evidence of a boundary or right of way. The representation of
features as lines is no evidence of a property boundary.



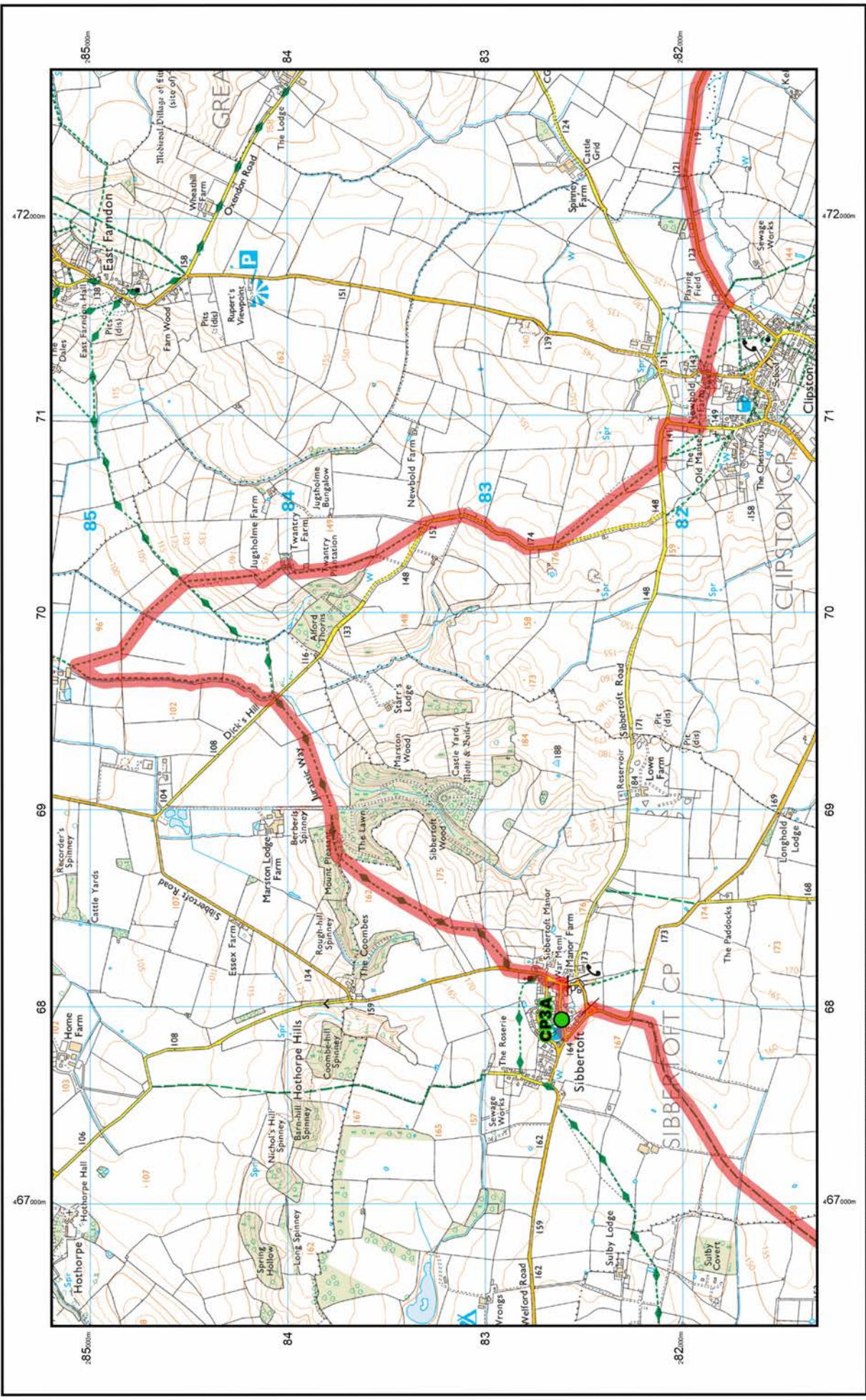


© Crown copyright and database rights 2023 Ordnance Survey 100048957.
 The representation of road, track or path is no evidence of a boundary or right of way. The representation of features as lines is no evidence of a property boundary.



0m 1cm = 250m 1250m
 Scale 1:25000



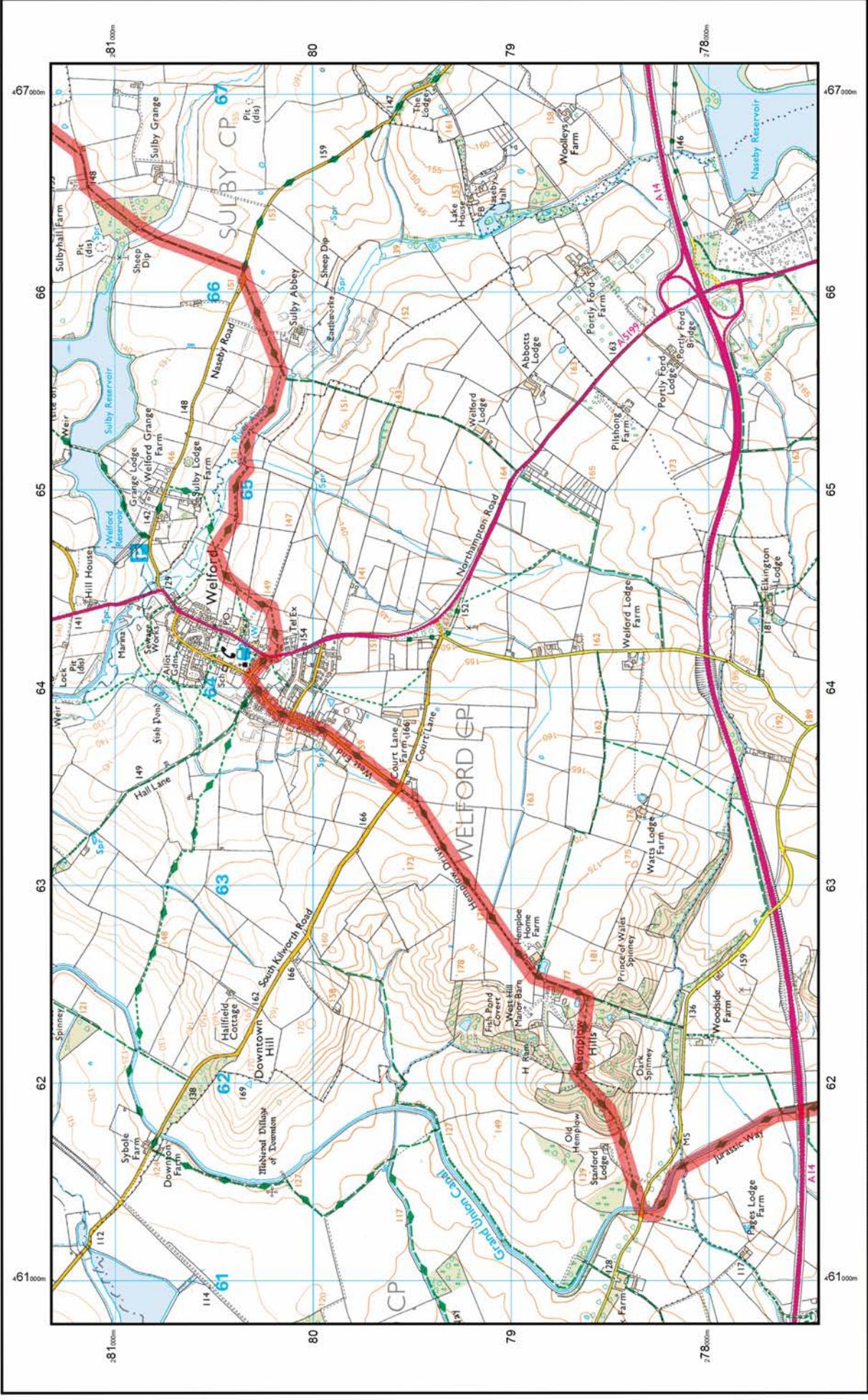


© Crown copyright and database rights 2023 Ordnance Survey
100048957. The representation of road, track or path is no
evidence of a boundary or right of way. The representation of
features as lines is no evidence of a property boundary.



0m 1cm = 250m 1250m
Scale 1:25000





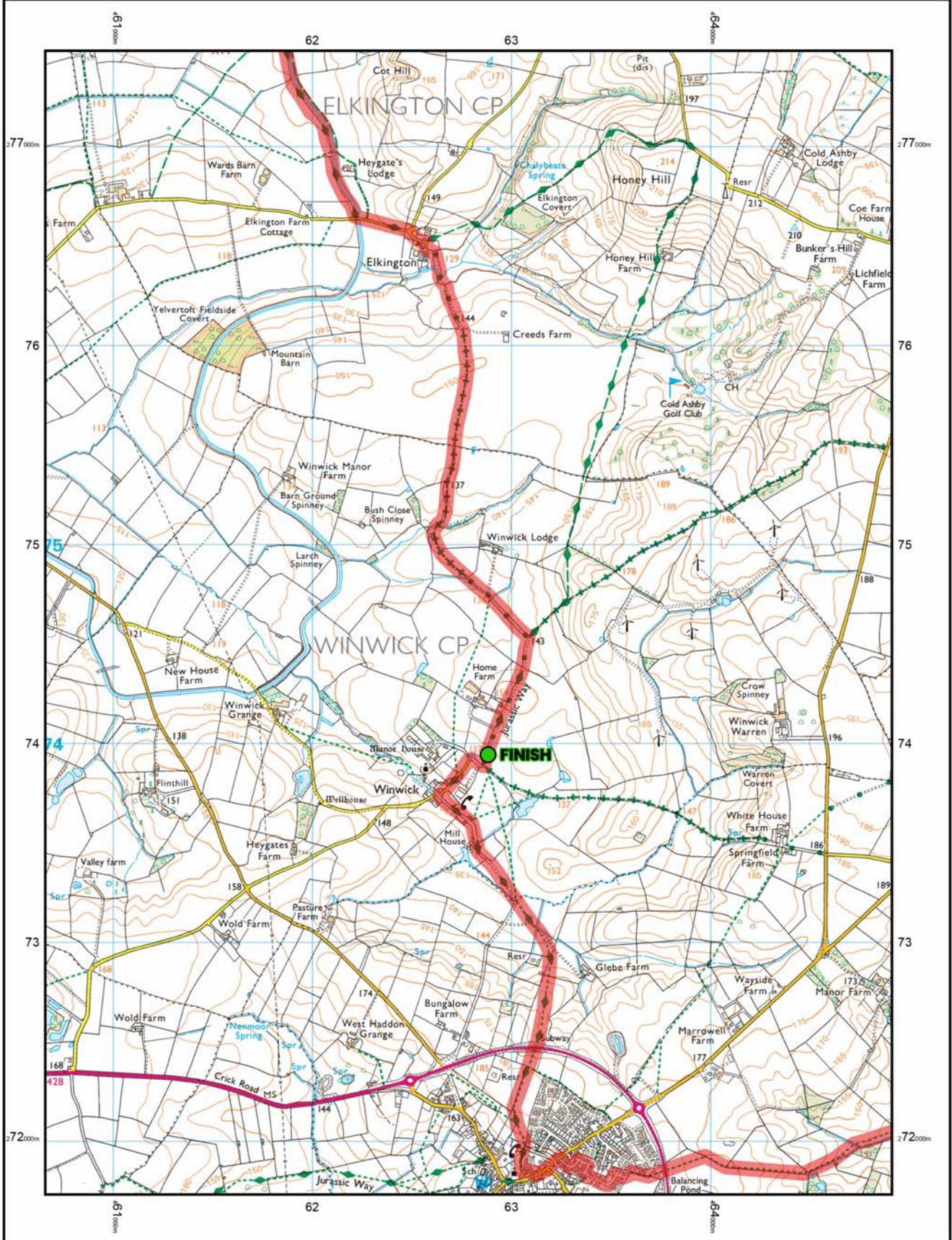
© Crown copyright and database rights 2023 Ordnance Survey
100048957. The representation of road, track or path is no
evidence of a boundary or right of way. The representation of
features as lines is no evidence of a property boundary.



0m 1cm = 250m 1250m
Scale 1:25000



Licensed data



© Crown copyright and database rights 2023 Ordnance Survey 100048957.
 The representation of road, track or path is no evidence of a boundary or right of way. The representation of features as lines is no evidence of a property boundary.



0m 1cm = 250m 1250m
 Scale 1:25000

