



**FOXTON HOUND ULTRA**

# **MAP BOOK - 50k**

**Saturday, 17<sup>th</sup> August 2024**

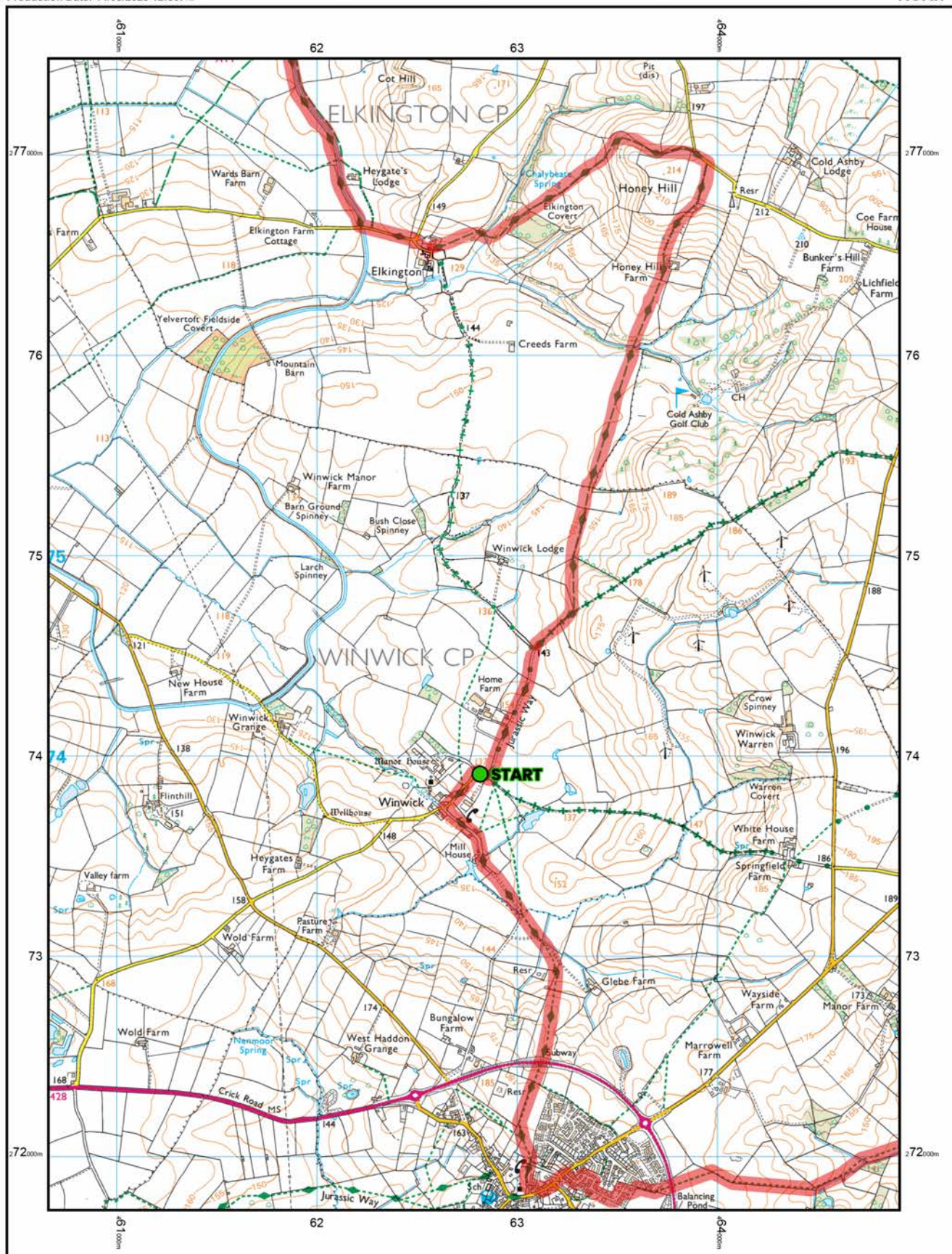
**Winwick Hall, Winwick**

**Event Director: Mary Pearson - 07810 877546**

**Race Medic - 07436 696957**

**[www.raceharborough.co.uk](http://www.raceharborough.co.uk)**

**UPDATED ROUTE  
- 22ND JUNE, 2024**



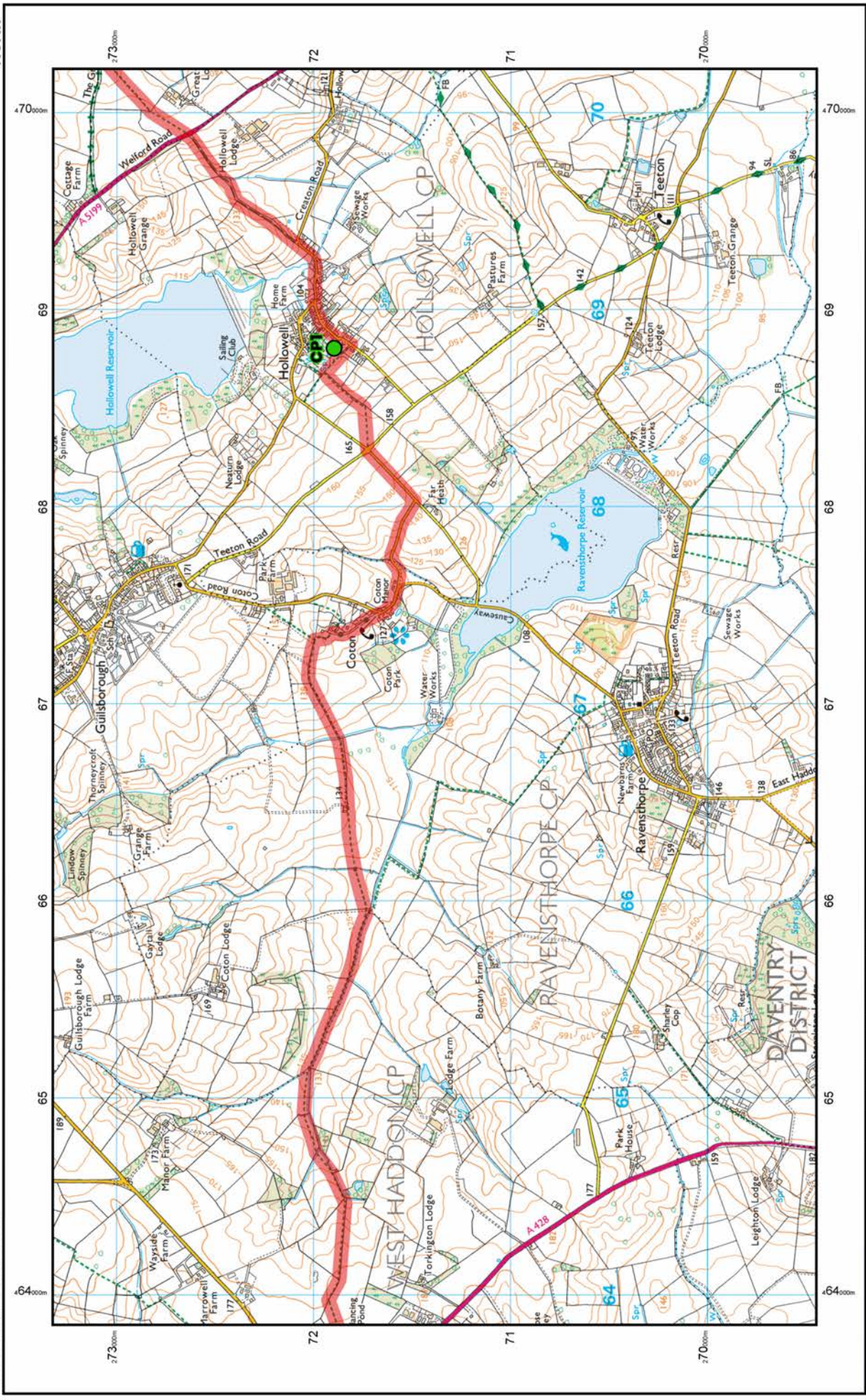
© Crown copyright and database rights 2023 Ordnance Survey 100048957.  
 The representation of road, track or path is no evidence of a boundary or right of way. The representation of features as lines is no evidence of a property boundary.



0m 1cm = 250m 1250m  
 Scale 1:25000







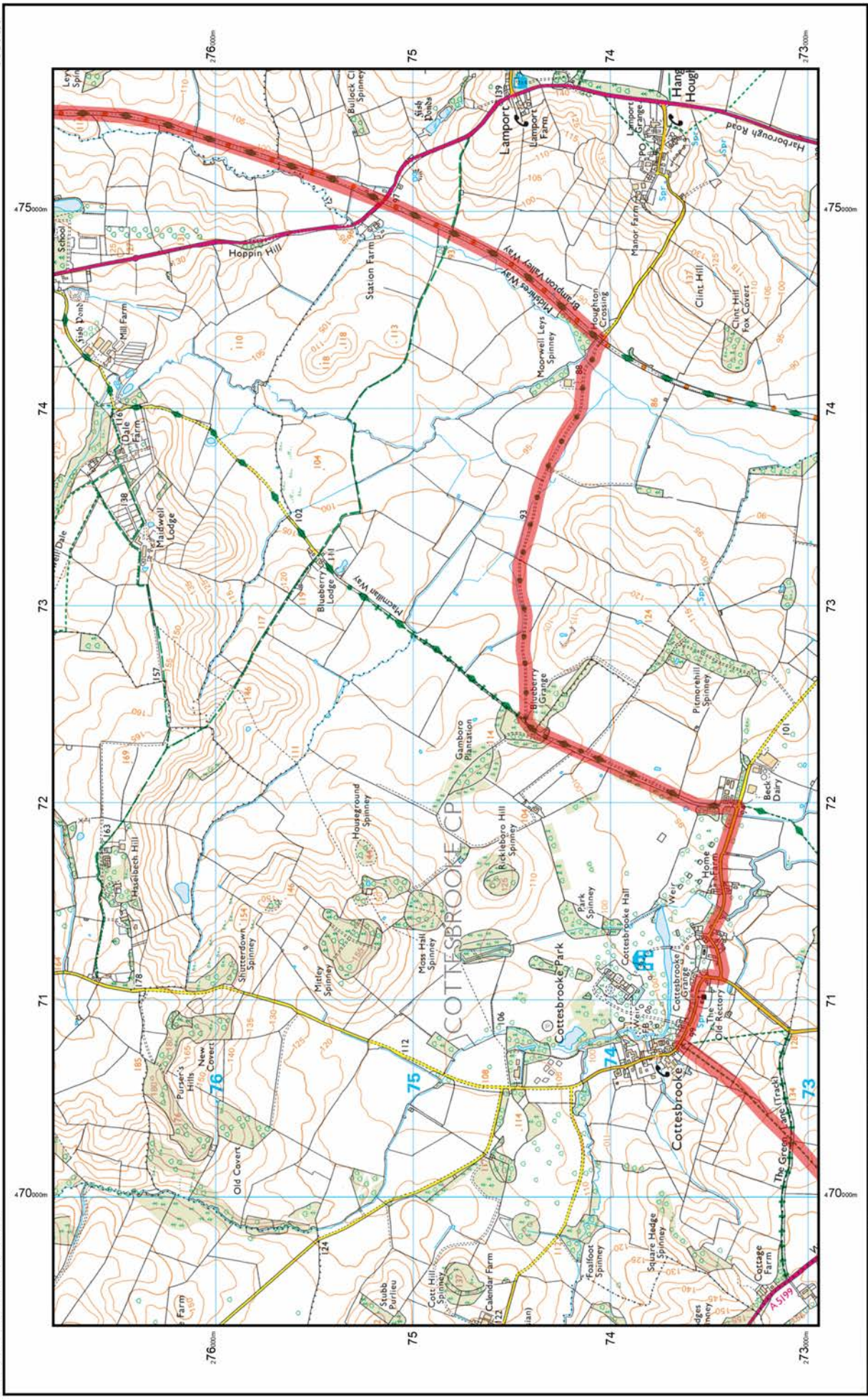
© Crown copyright and database rights 2023 Ordnance Survey  
 100048957. The representation of road, track or path is no  
 evidence of a boundary or right of way. The representation of  
 features as lines is no evidence of a property boundary.



0m 1cm = 250m 1250m  
 Scale 1:25000







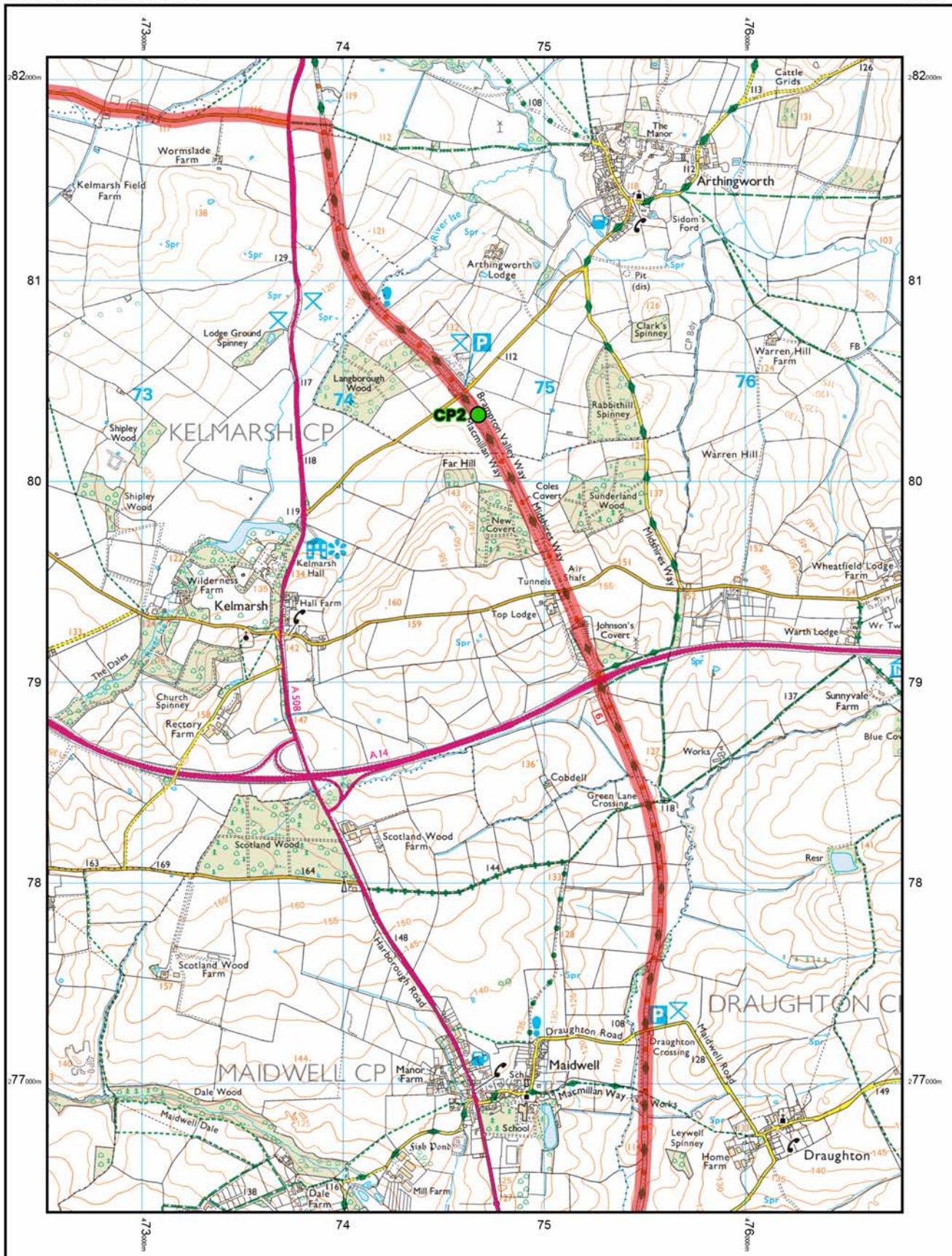
© Crown copyright and database rights 2023 Ordnance Survey  
 100048957. The representation of road, track or path is no  
 evidence of a boundary or right of way. The representation of  
 features as lines is no evidence of a property boundary.



0m 1cm = 250m 1250m  
 Scale 1:25000







© Crown copyright and database rights 2023 Ordnance Survey 100048957.  
 The representation of road, track or path is no evidence of a boundary or right of way. The representation of features as lines is no evidence of a property boundary.



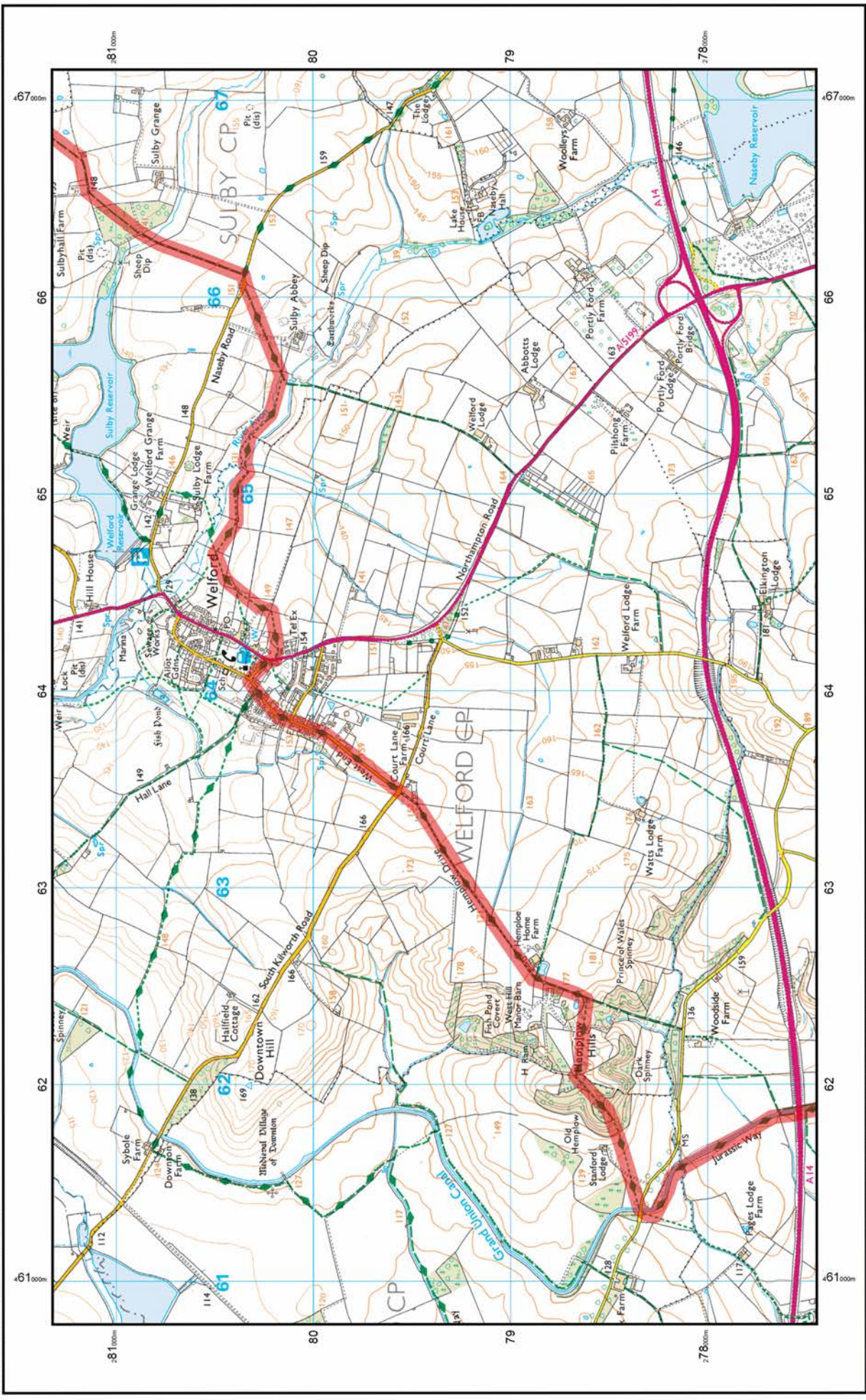
0m 1cm = 250m 1250m  
 Scale 1:25000











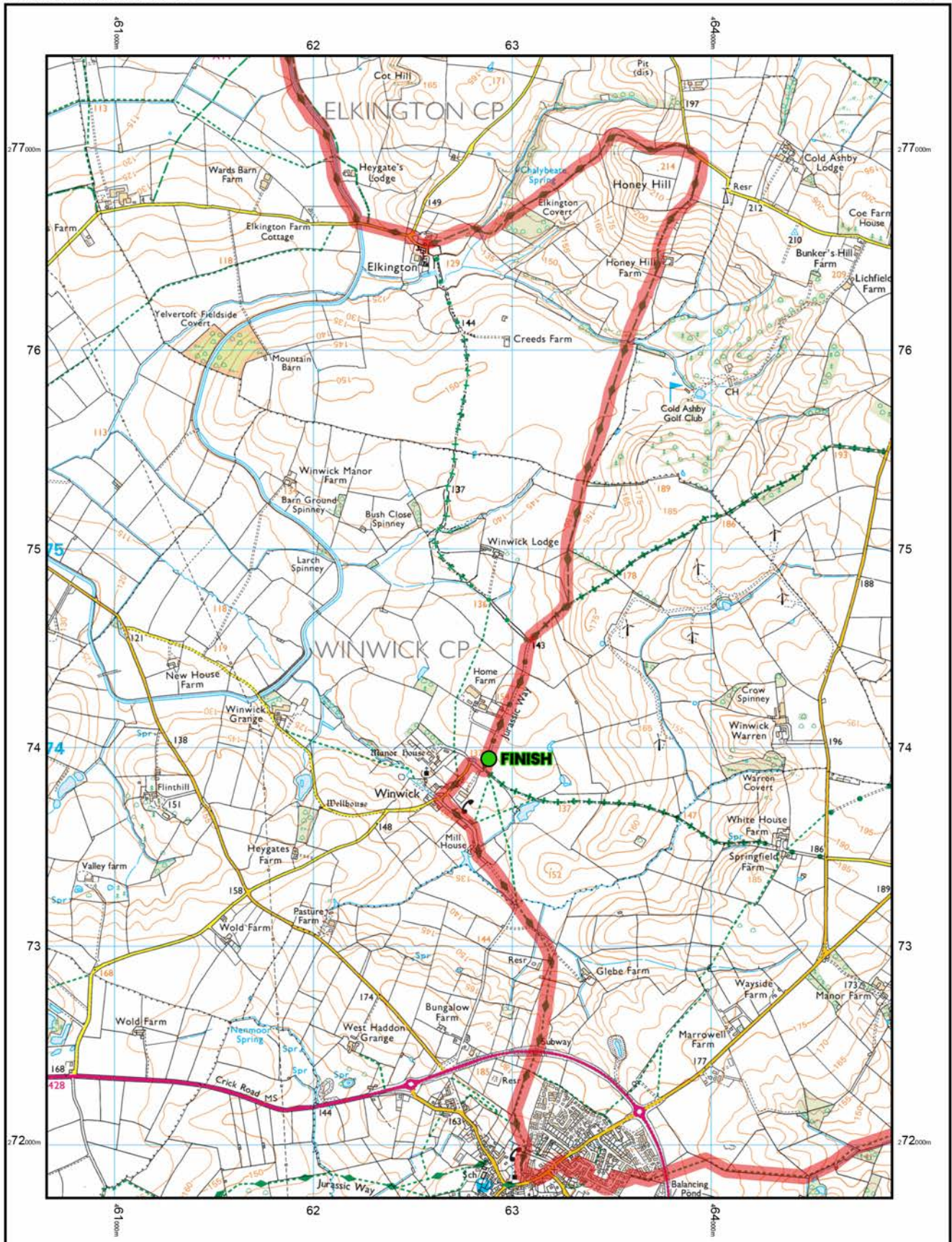
© Crown copyright and database rights 2023 Ordnance Survey  
 100048957. The representation of road, track or path is no  
 evidence of a boundary or right of way. The representation of  
 features as lines is no evidence of a property boundary.



0m 1cm = 250m 1250m  
 Scale 1:25000







© Crown copyright and database rights 2023 Ordnance Survey 100048957.  
 The representation of road, track or path is no evidence of a boundary or right of way. The representation of features as lines is no evidence of a property boundary.



0m 1cm = 250m 1250m  
 Scale 1:25000

