



**FOXTON HOUND ULTRA**

# **MAP BOOK - 100k**

**Saturday, 17<sup>th</sup> August 2024**

**Winwick Hall, Winwick**

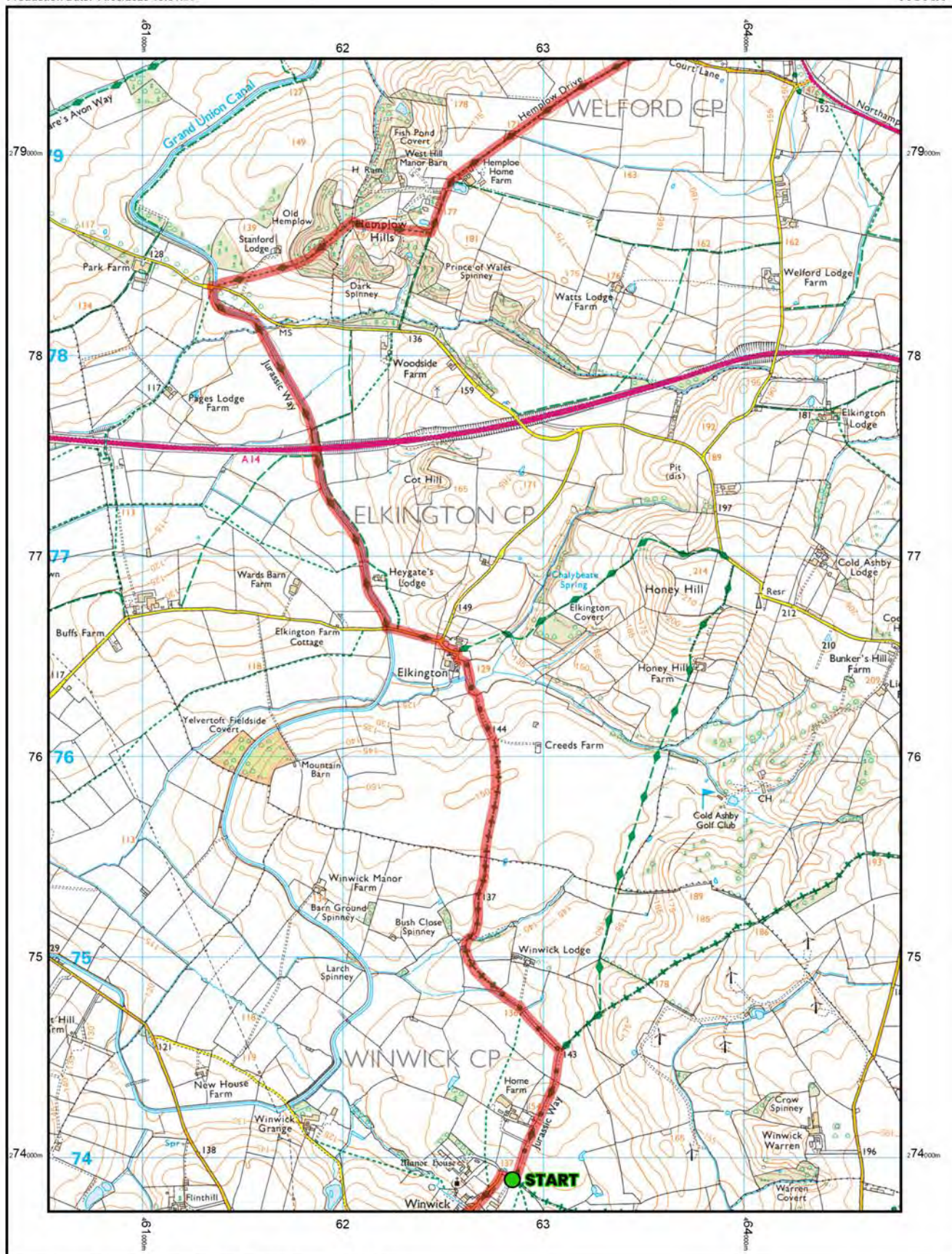
**Event Director: Mary Pearson - 07810 877546**

**Race Medic - 07436 696957**

**[www.raceharborough.co.uk](http://www.raceharborough.co.uk)**

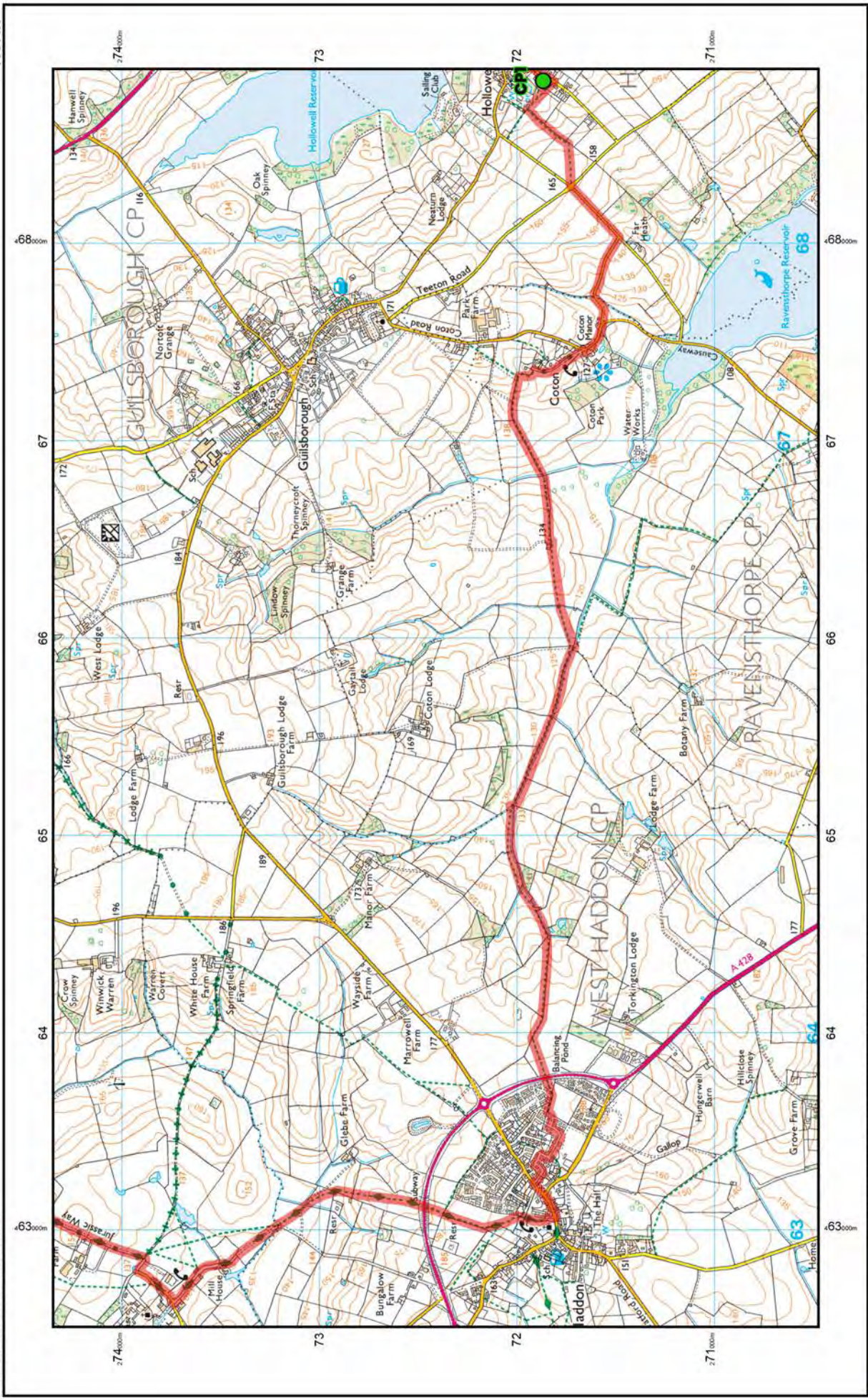
**UPDATED 13TH, AUGUST 2024 TO INCLUDE DETOUR**





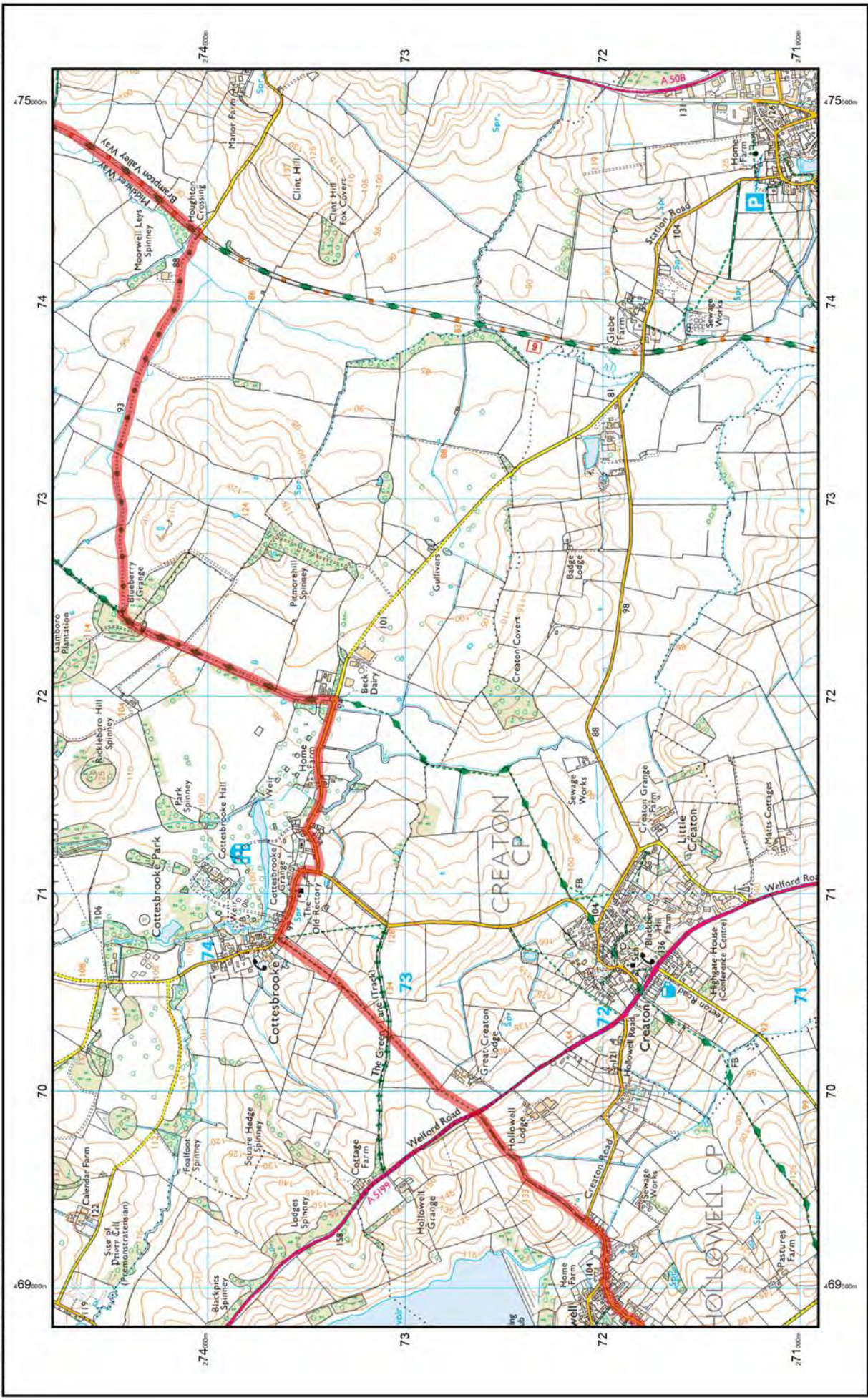
© Crown copyright and database rights 2023 Ordnance Survey 100048957.  
 The representation of road, track or path is no evidence of a boundary or right of way. The representation of features as lines is no evidence of a property boundary.



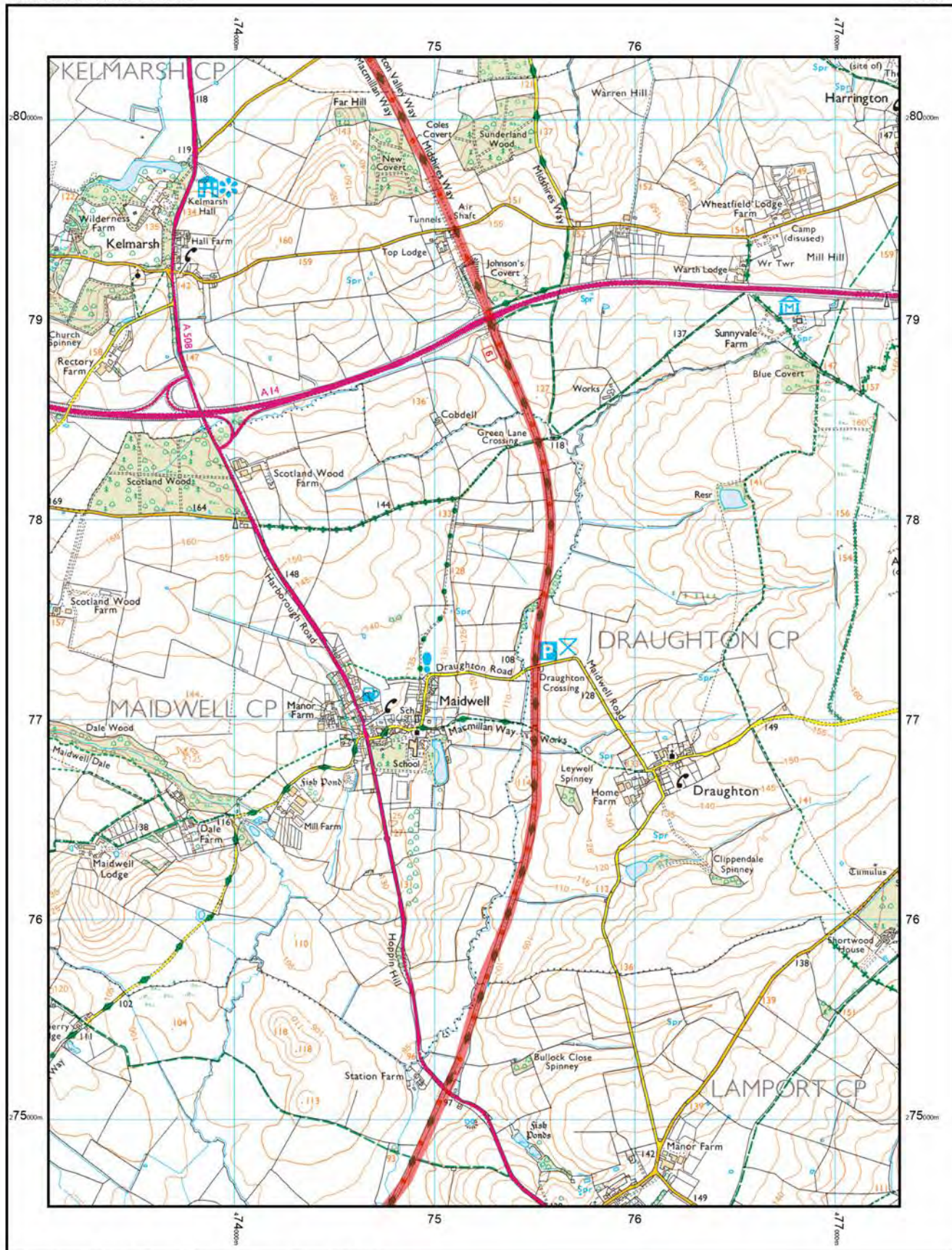


© Crown copyright and database rights 2023 Ordnance Survey  
 100049957. The representation of road, track or path is no  
 evidence of a boundary or right of way. The representation of  
 features as lines is no evidence of a property boundary.

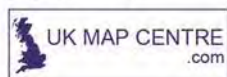








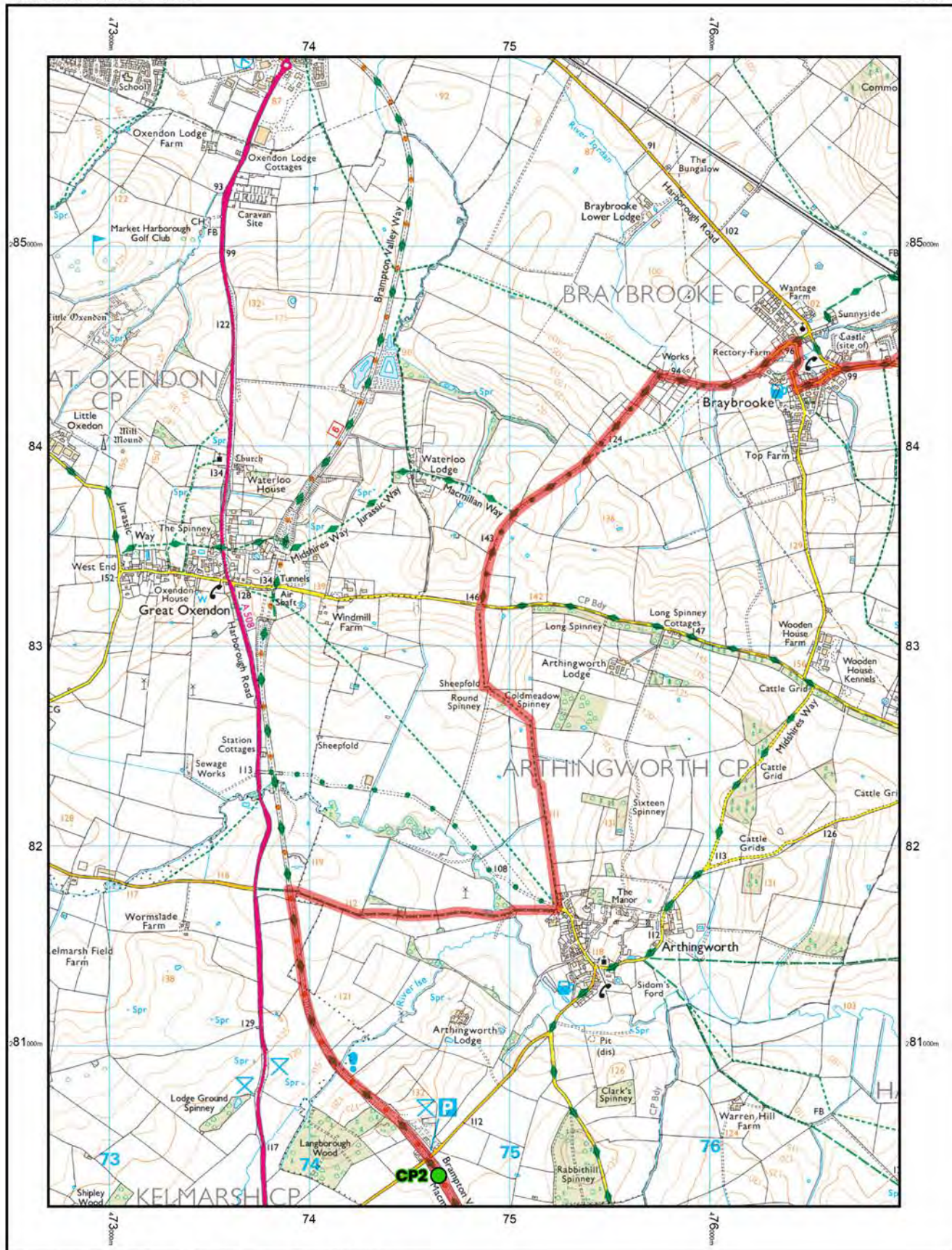
© Crown copyright and database rights 2023 Ordnance Survey 100048957.  
 The representation of road, track or path is no evidence of a boundary or right of way. The representation of features as lines is no evidence of a property boundary.



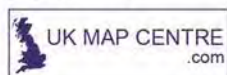
0m 1cm = 250m 1250m  
 Scale 1:25000







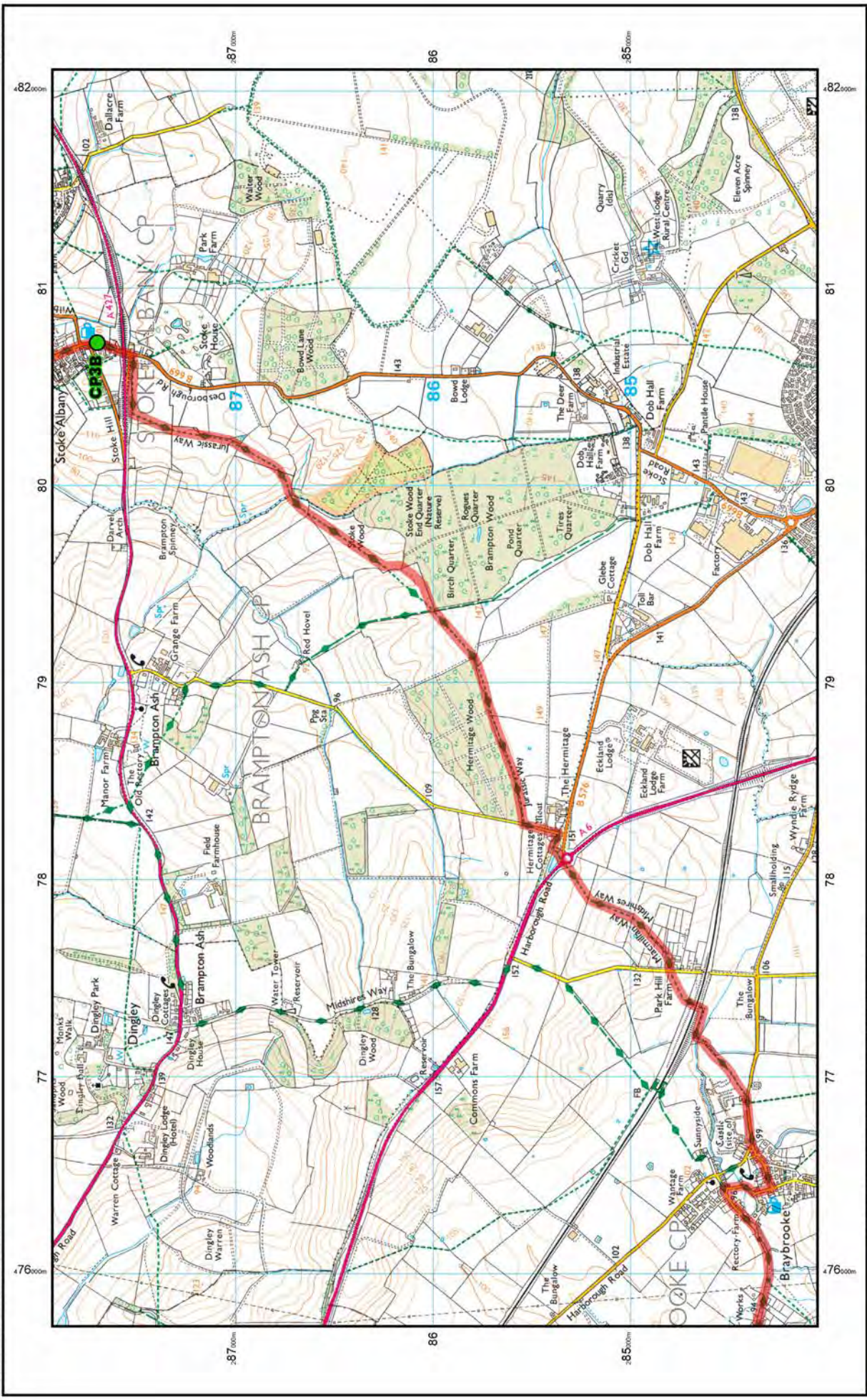
© Crown copyright and database rights 2023 Ordnance Survey 100048957.  
 The representation of road, track or path is no evidence of a boundary or right of way. The representation of features as lines is no evidence of a property boundary.



0m 1cm = 250m 1250m  
 Scale 1:25000







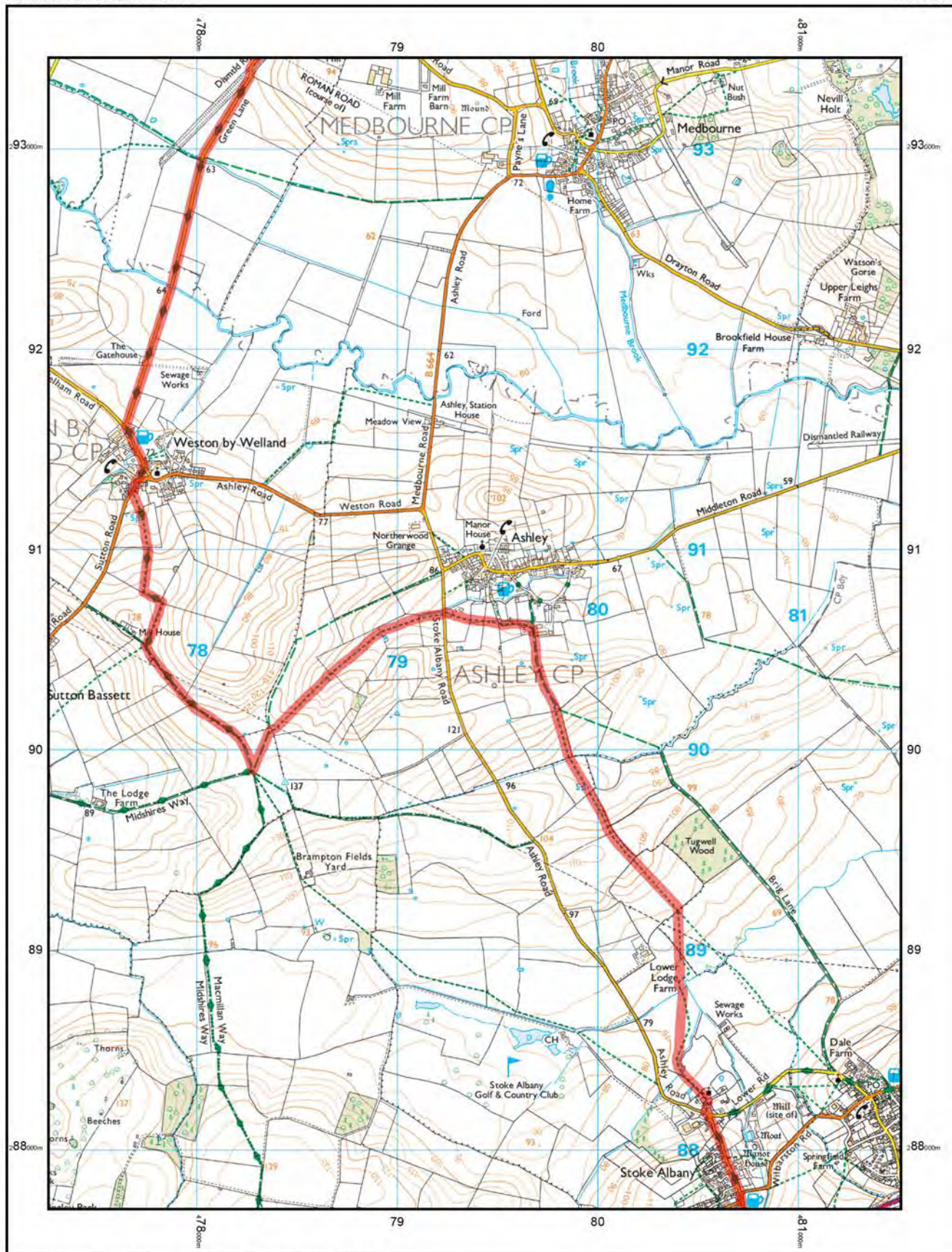
© Crown copyright and database rights 2023 Ordnance Survey  
 100049957. The representation of road, track or path is no  
 evidence of a boundary or right of way. The representation of  
 features as lines is no evidence of a property boundary.



0m 1cm = 250m 1250m  
 Scale 1:25000

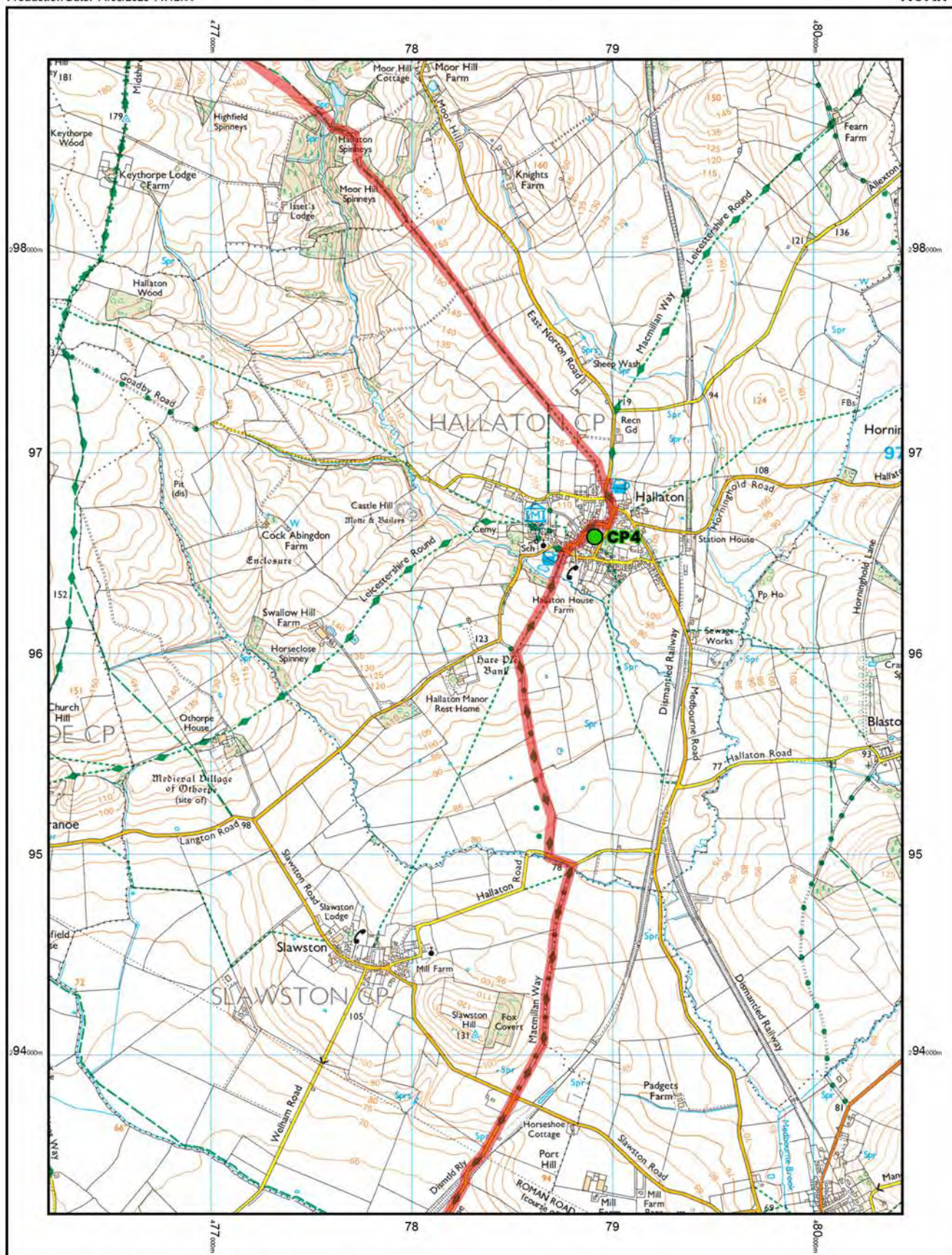







© Crown copyright and database rights 2023 Ordnance Survey 100048957.  
 The representation of road, track or path is no evidence of a boundary or right of way. The representation of features as lines is no evidence of a property boundary.





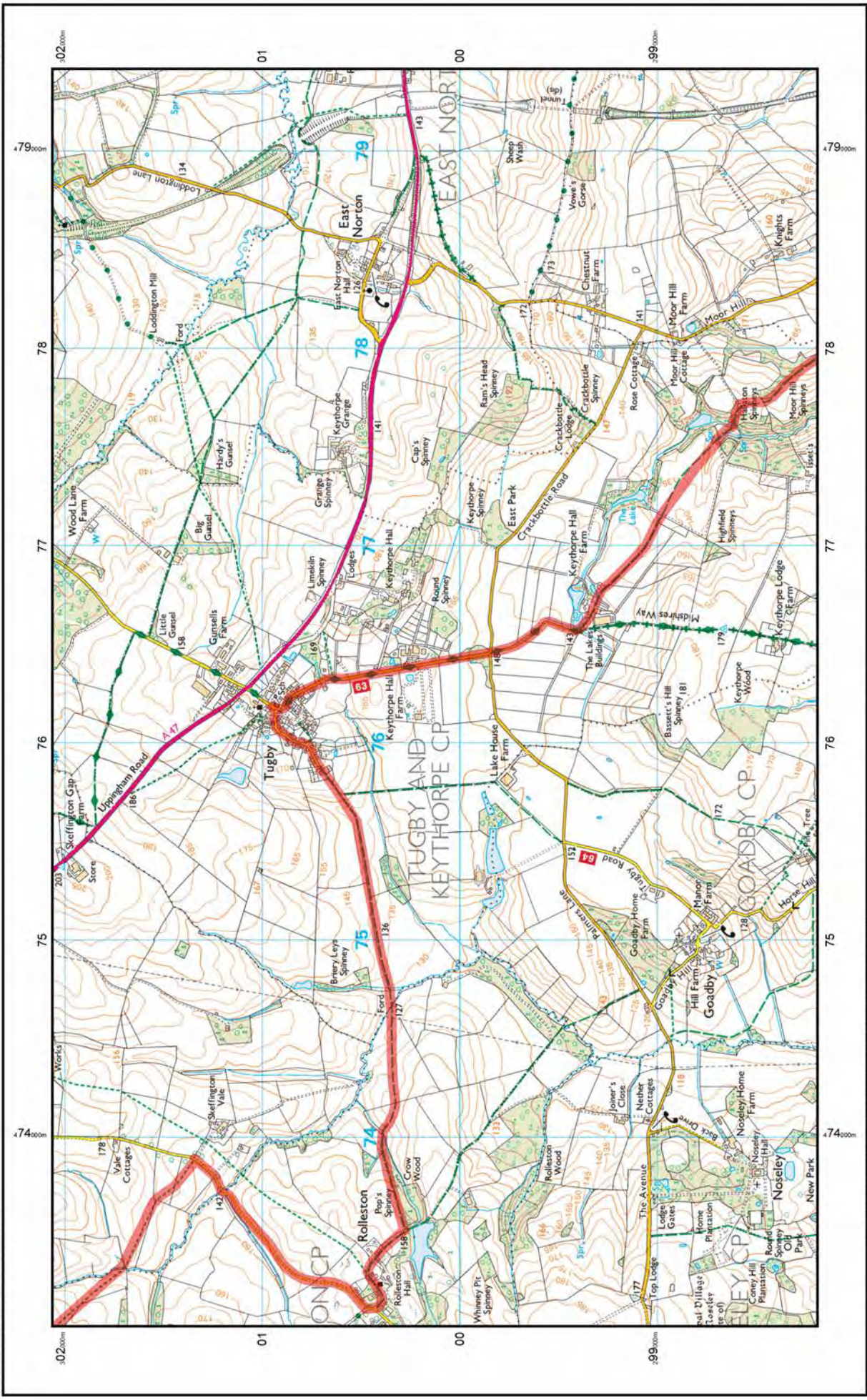
© Crown copyright and database rights 2023 Ordnance Survey 100048957.  
 The representation of road, track or path is no evidence of a boundary or right of way. The representation of features as lines is no evidence of a property boundary.



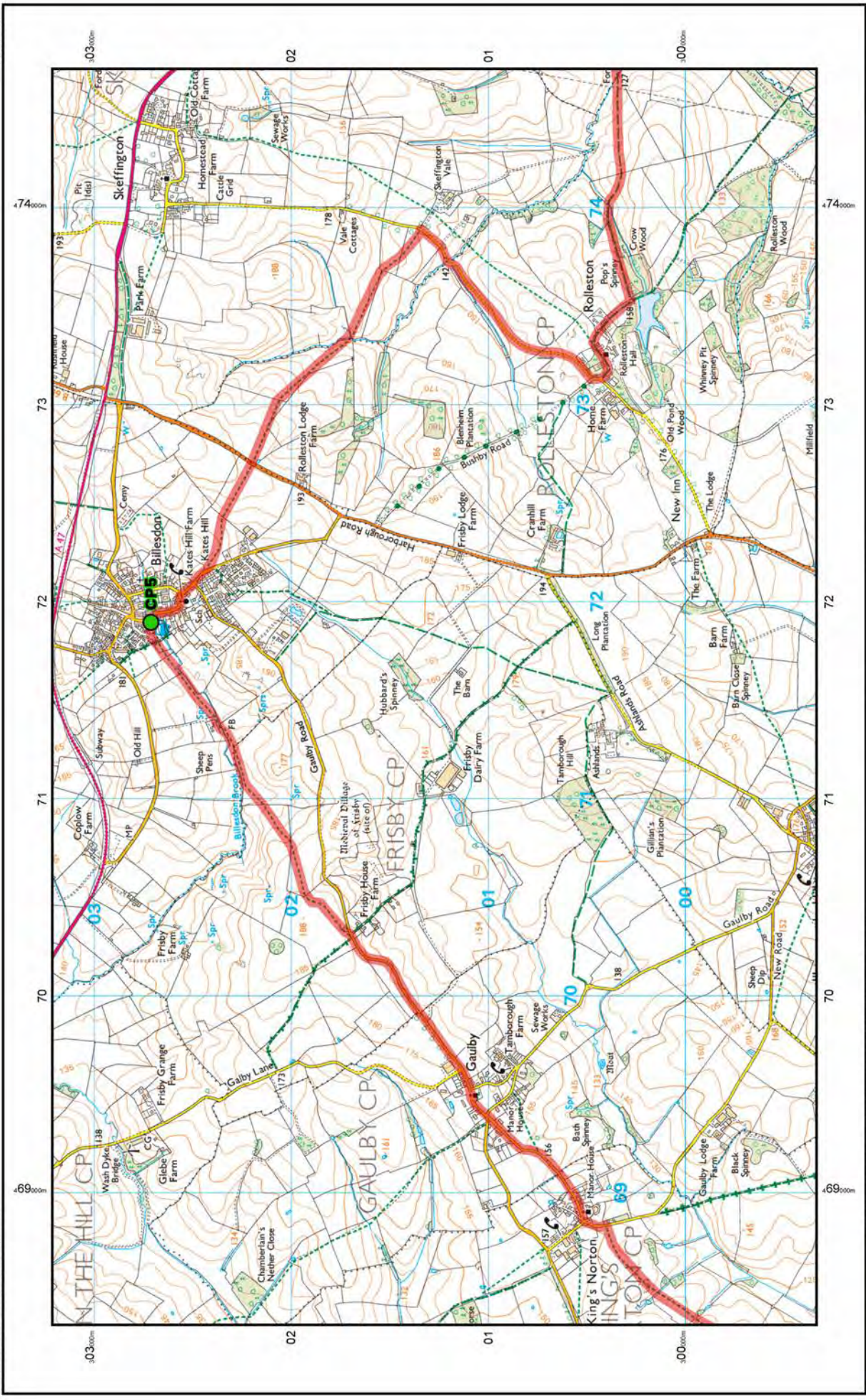
0m 1cm = 250m 1250m  
 Scale 1:25000











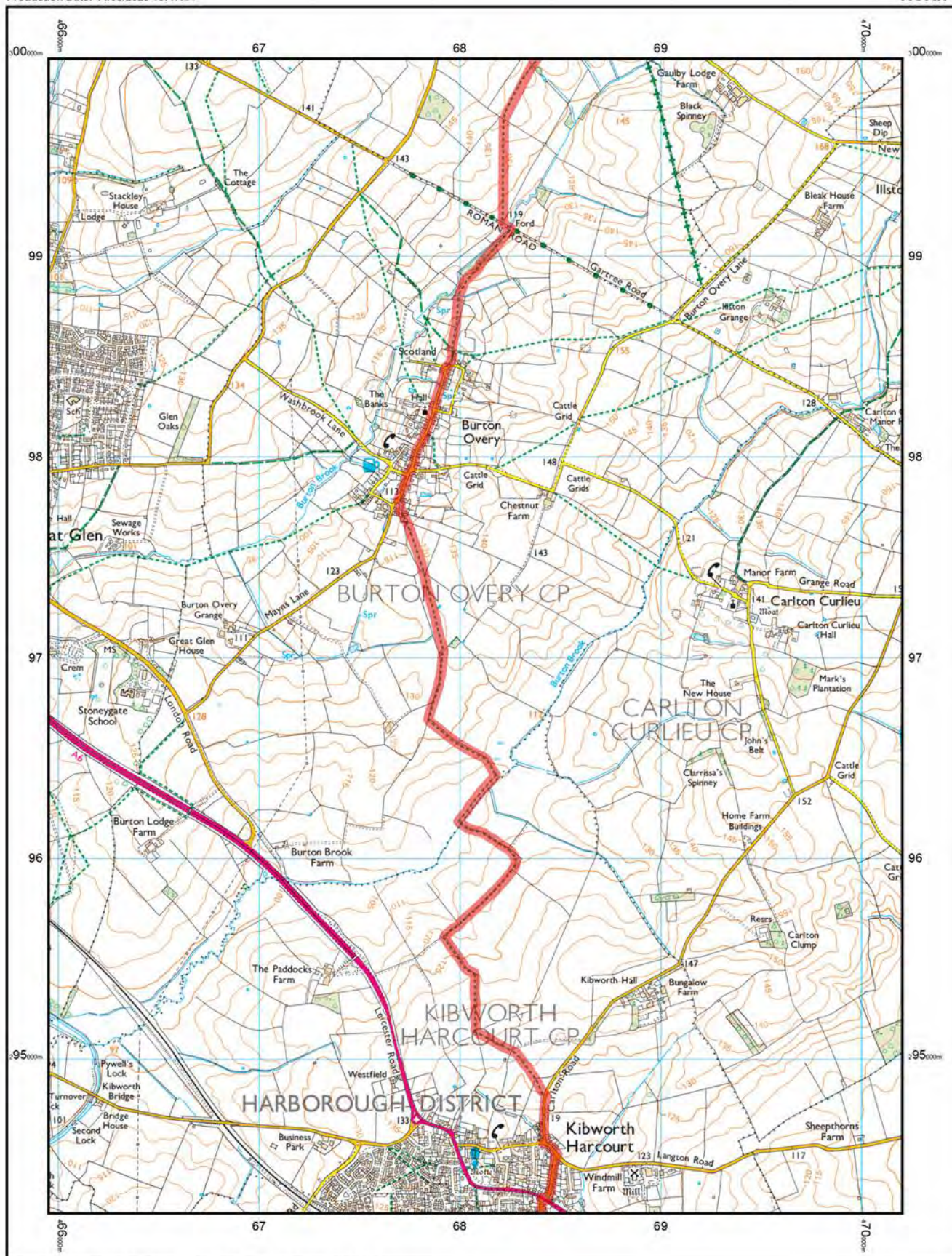
© Crown copyright and database rights 2023 Ordnance Survey  
 100049957. The representation of road, track or path is no  
 evidence of a boundary or right of way. The representation of  
 features as lines is no evidence of a property boundary.



0m 1cm = 250m 1250m  
 Scale 1:25000



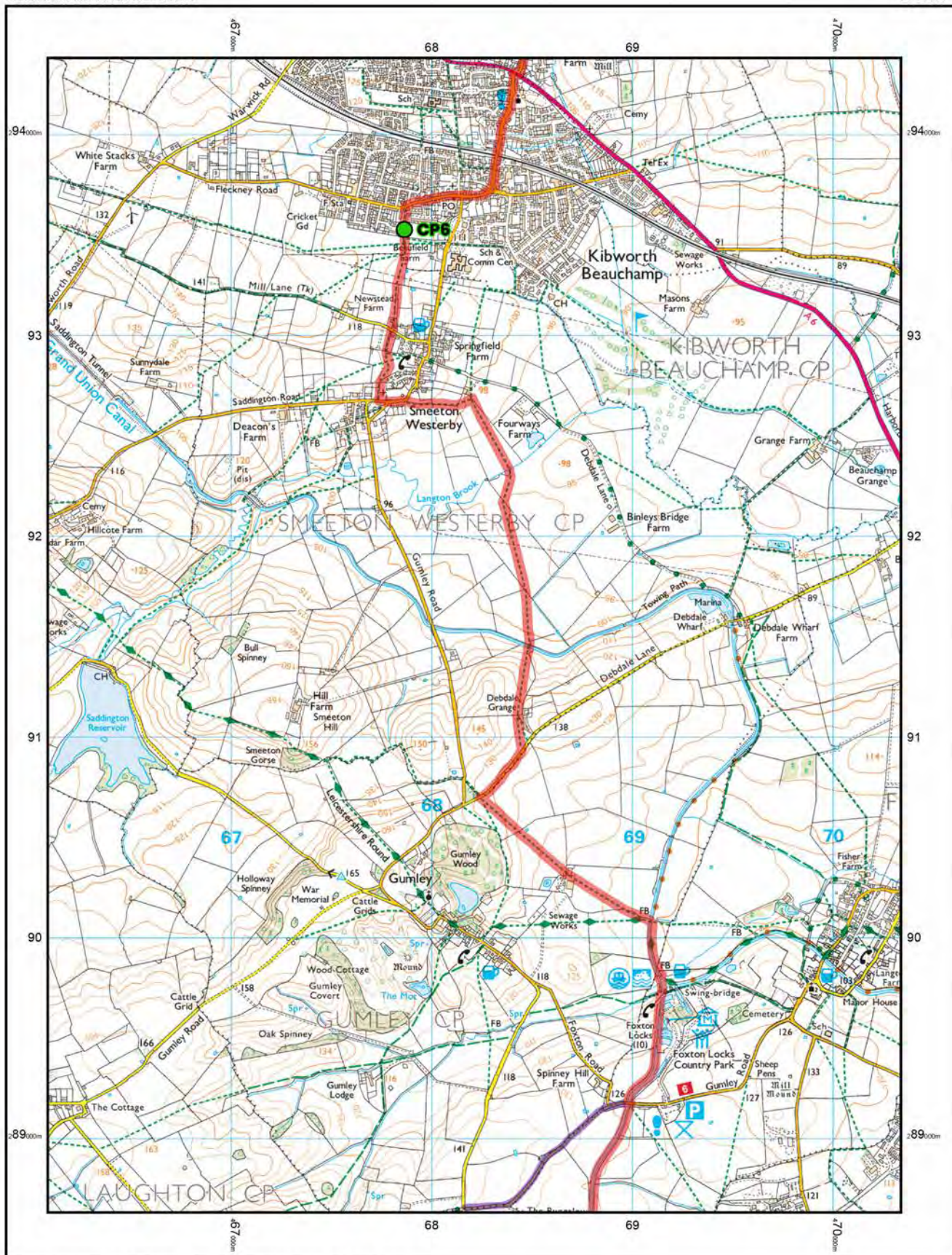




© Crown copyright and database rights 2023 Ordnance Survey 100048957.  
 The representation of road, track or path is no evidence of a boundary or right of way. The representation of features as lines is no evidence of a property boundary.



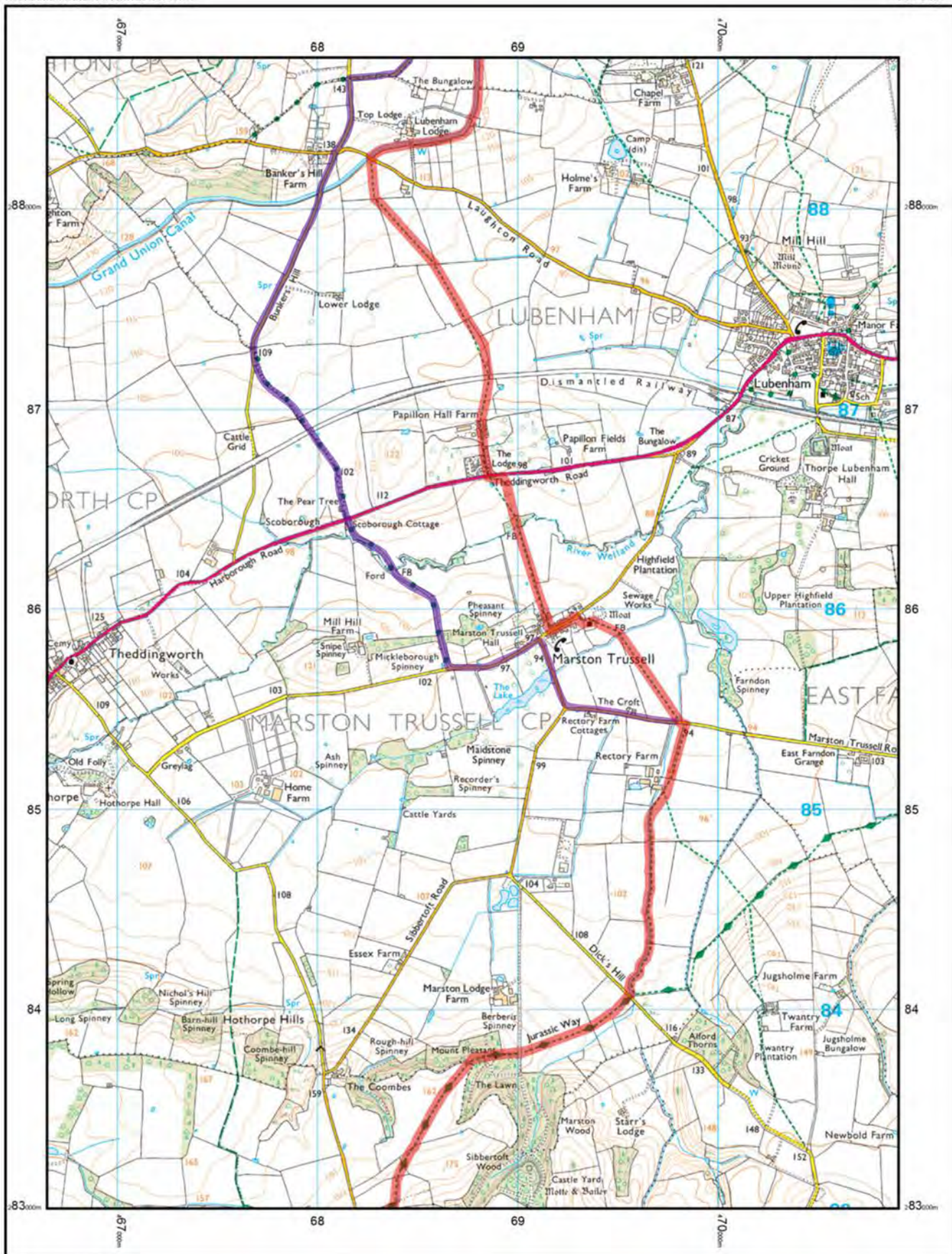
**FOLLOW DETOUR MARKED IN PURPLE**



© Crown copyright and database rights 2023 Ordnance Survey 100048957.  
 The representation of road, track or path is no evidence of a boundary or right of way. The representation of features as lines is no evidence of a property boundary.

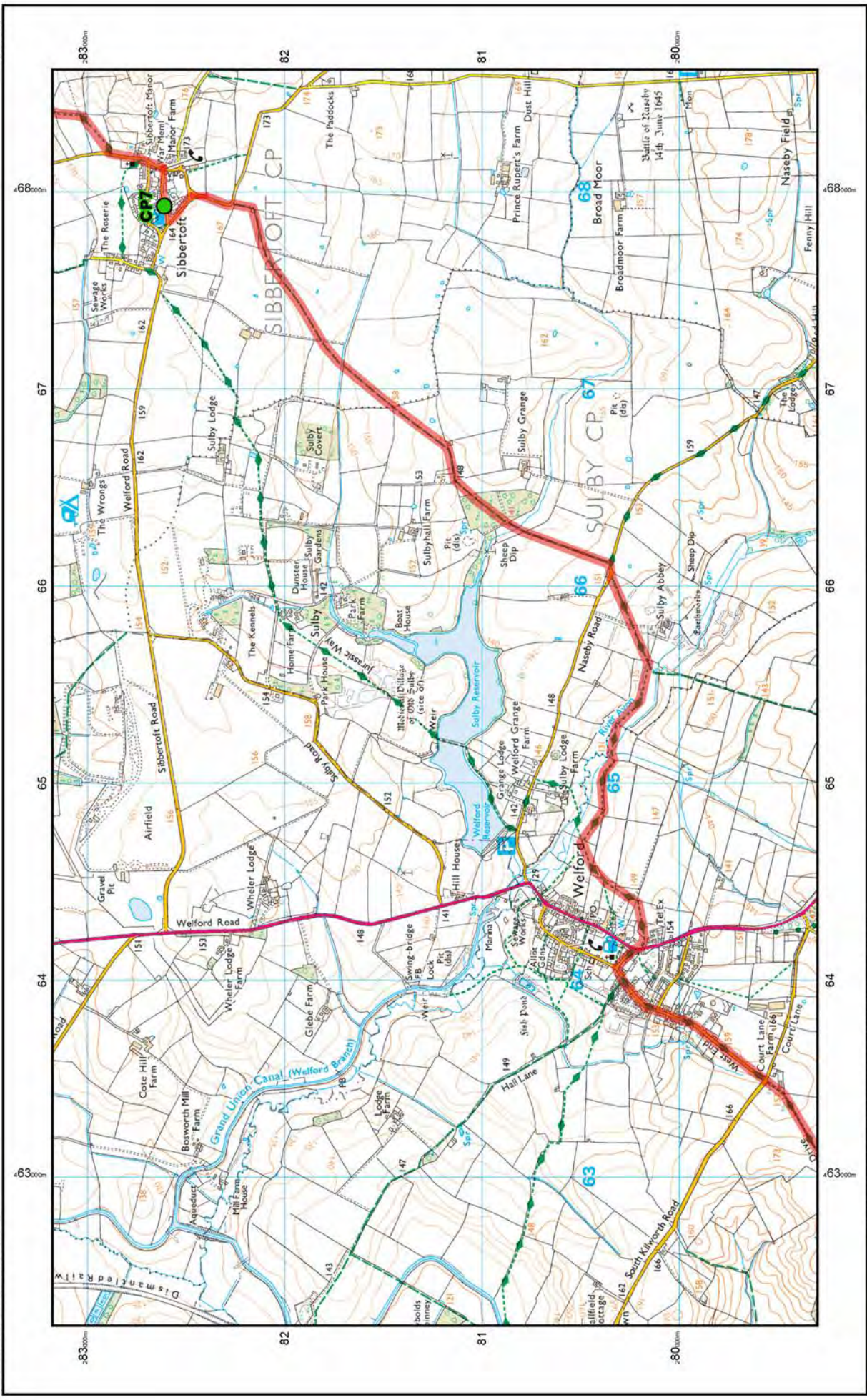


# FOLLOW DETOUR MARKED IN PURPLE

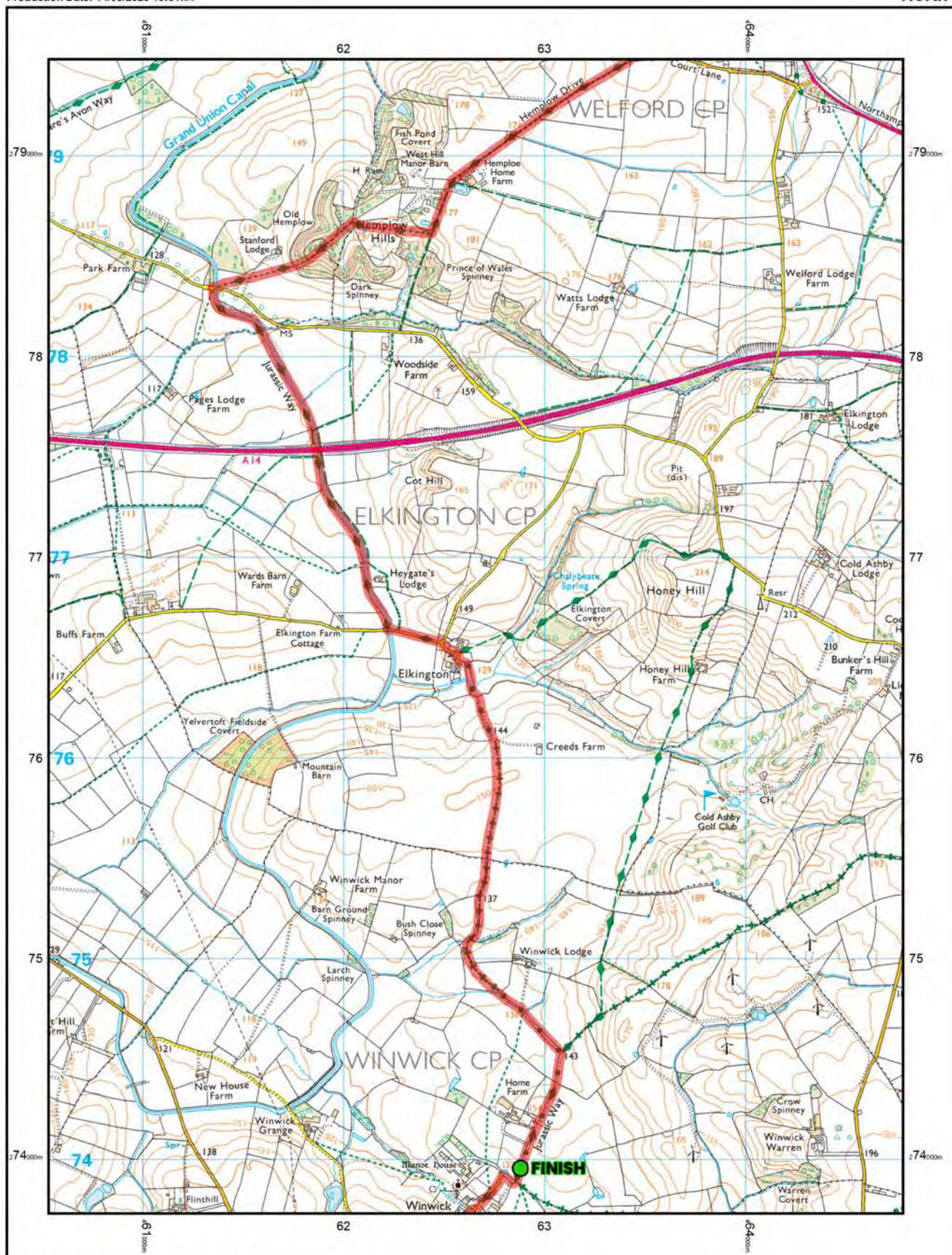


© Crown copyright and database rights 2023 Ordnance Survey 100048957.  
 The representation of road, track or path is no evidence of a boundary or right of way. The representation of features as lines is no evidence of a property boundary.









© Crown copyright and database rights 2023 Ordnance Survey 100048957.  
 The representation of road, track or path is no evidence of a boundary or right of way. The representation of features as lines is no evidence of a property boundary.